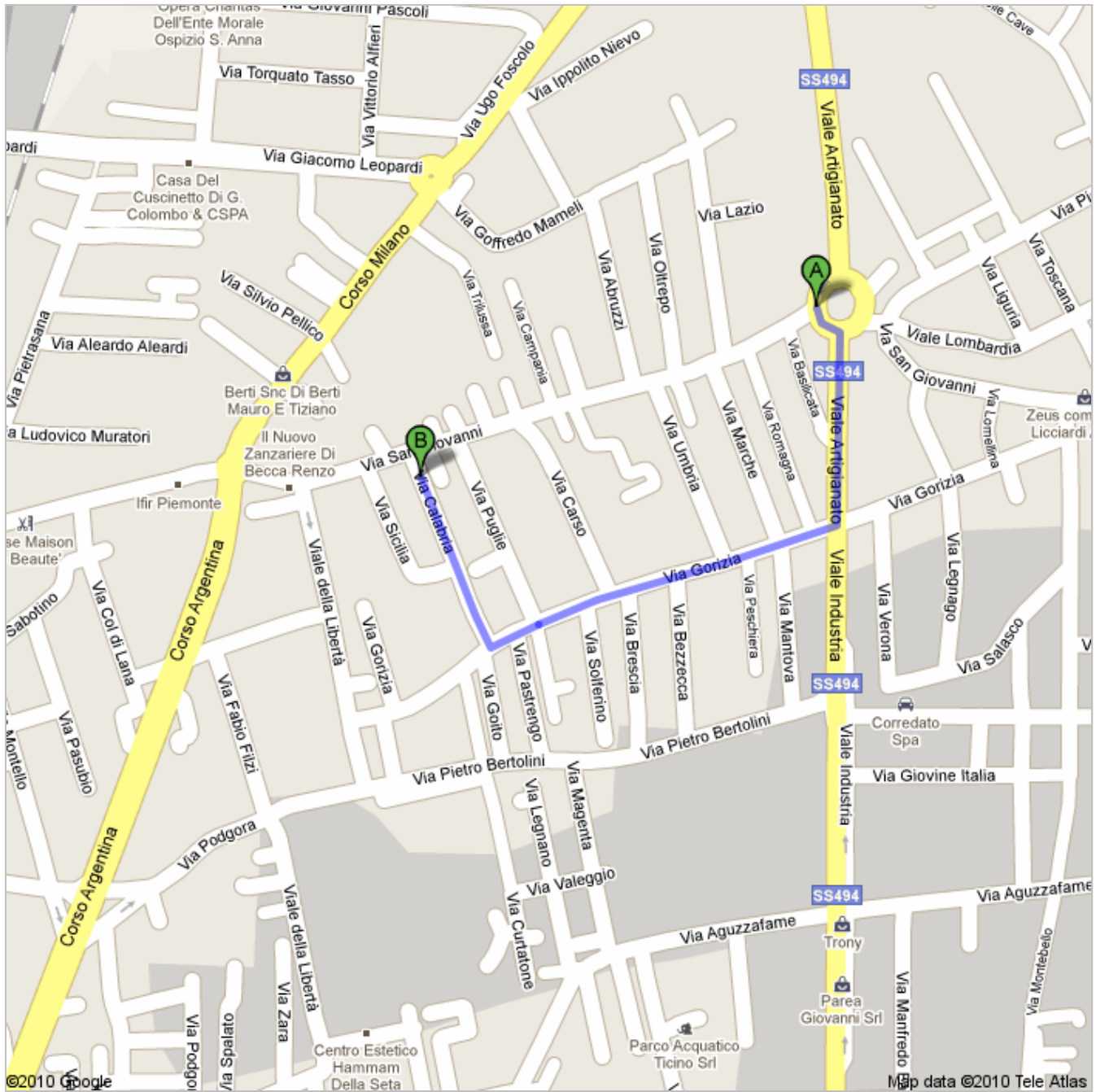
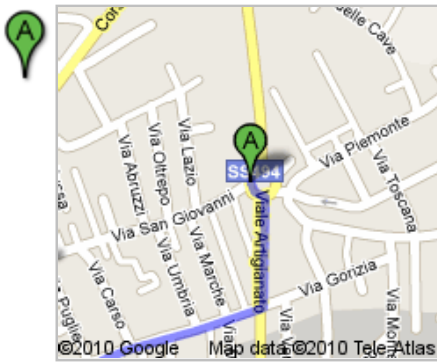




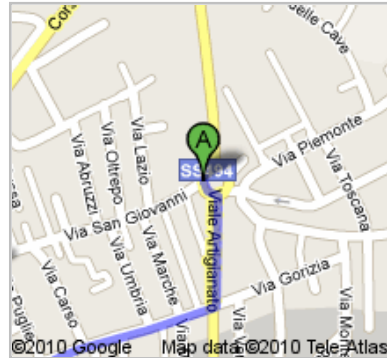
Indicazioni stradali per Via Calabria, 6, 27029 Vigevano PV
850 m – circa 2 min





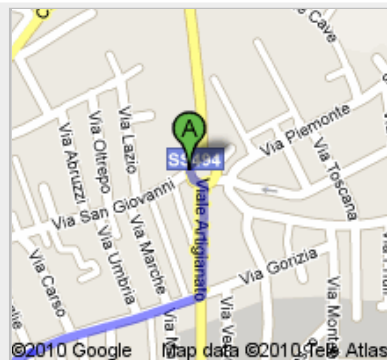
Via San Giovanni

1. Procedi in direzione **sud** verso **Viale Artigianato/SS494**



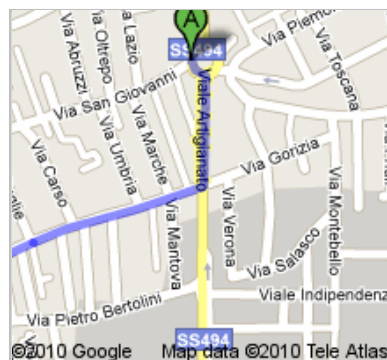
40 m
40 m (totale)

2. Esci dalla rotonda e imbrocca **Viale Artigianato/SS494**




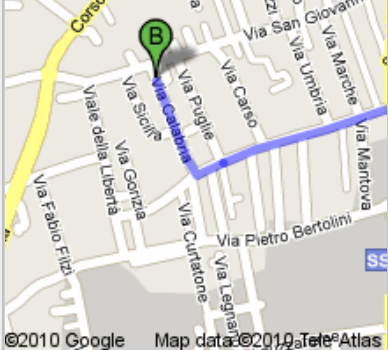
210 m
250 m (totale)

3. Svolta a **destra** in **Via Gorizia**
Circa 1 min



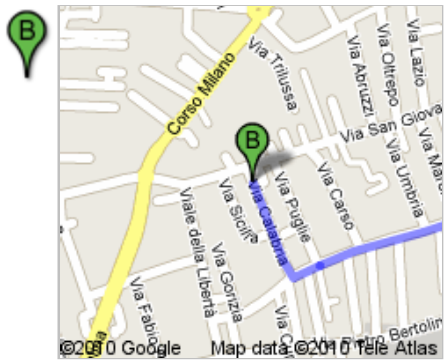
400 m
650 m (totale)

 4. Svolta a **destra** in **Via Calabria**



200 m
850 m (totale)

©2010 Google Map data ©2010 Tele Atlas



Via Calabria, 6, 27029 Vigevano PV

Queste indicazioni stradali servono solo per pianificare il viaggio. Le condizioni stradali potrebbero differire dai risultati delle mappe a causa di lavori in corso, traffico, meteo o altri eventi. Pianifica il tuo percorso considerando questi fattori. Rispetta la segnaletica stradale.

Map data ©2010 Tele Atlas